



**PUBLICATION dans le cadre de l'Article L.49
du Code des Postes et Communications Électroniques**

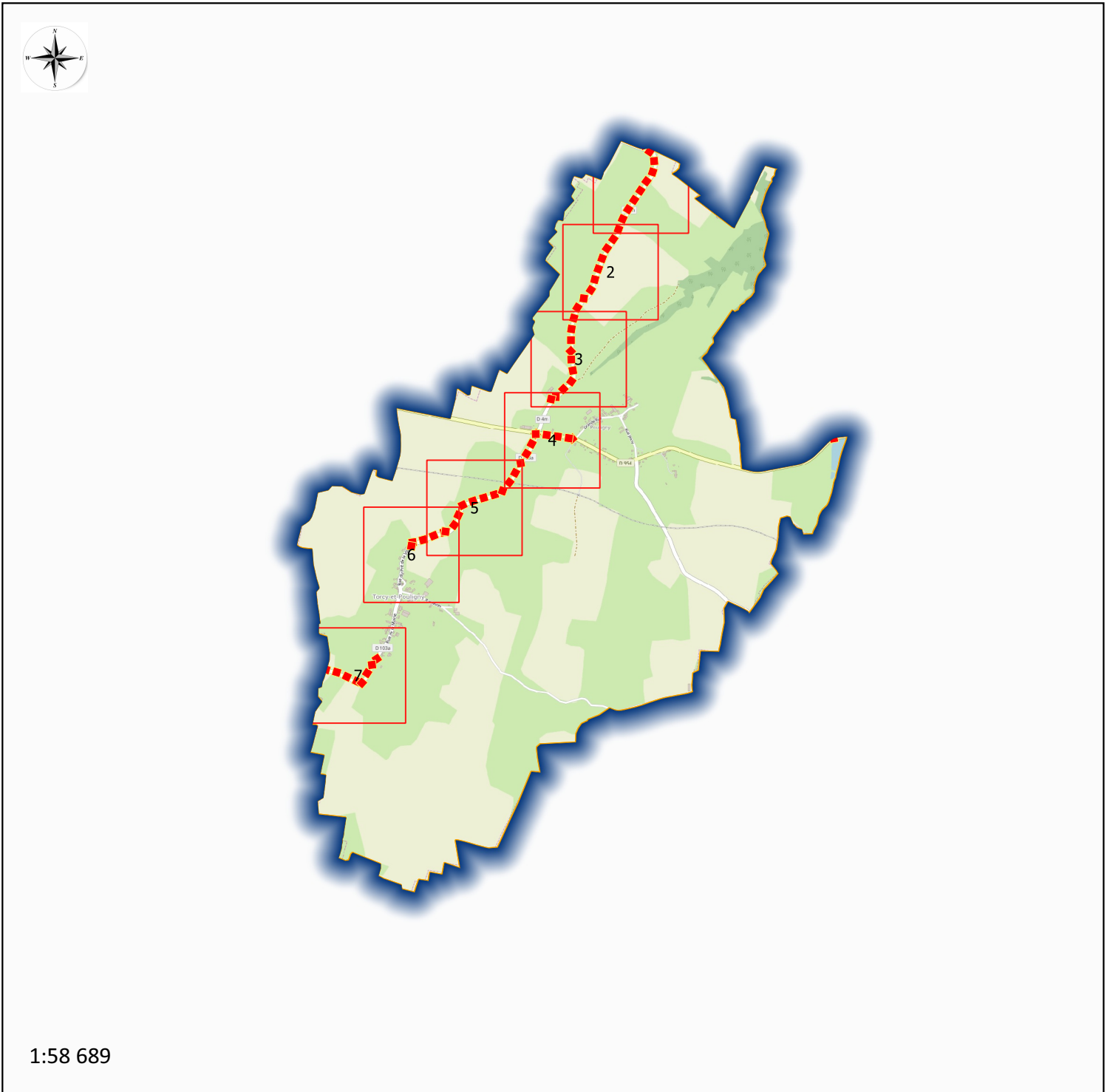


Figure 1 : vue d'ensemble du Génie Civil à réaliser sur la commune de TORCY-ET-POULIGNY

1. CONTACT :

Maître d'ouvrage :

Conseil Départemental de Côte-d'Or

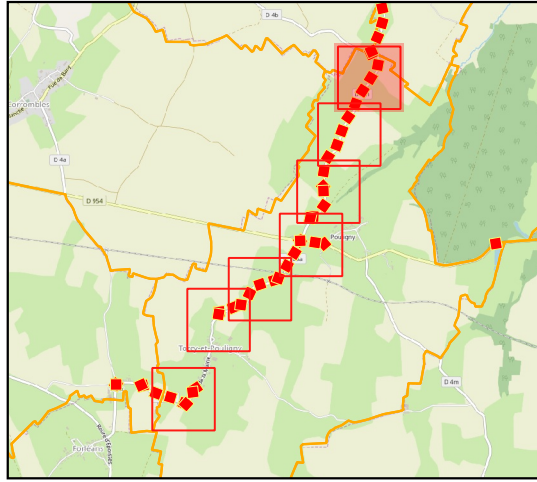
**Pôle Aménagement et Développement des Territoires
Mission Aménagement numérique**

**1, rue Joseph Tissot
B.P. 1601 – 21035 Dijon Cedex**

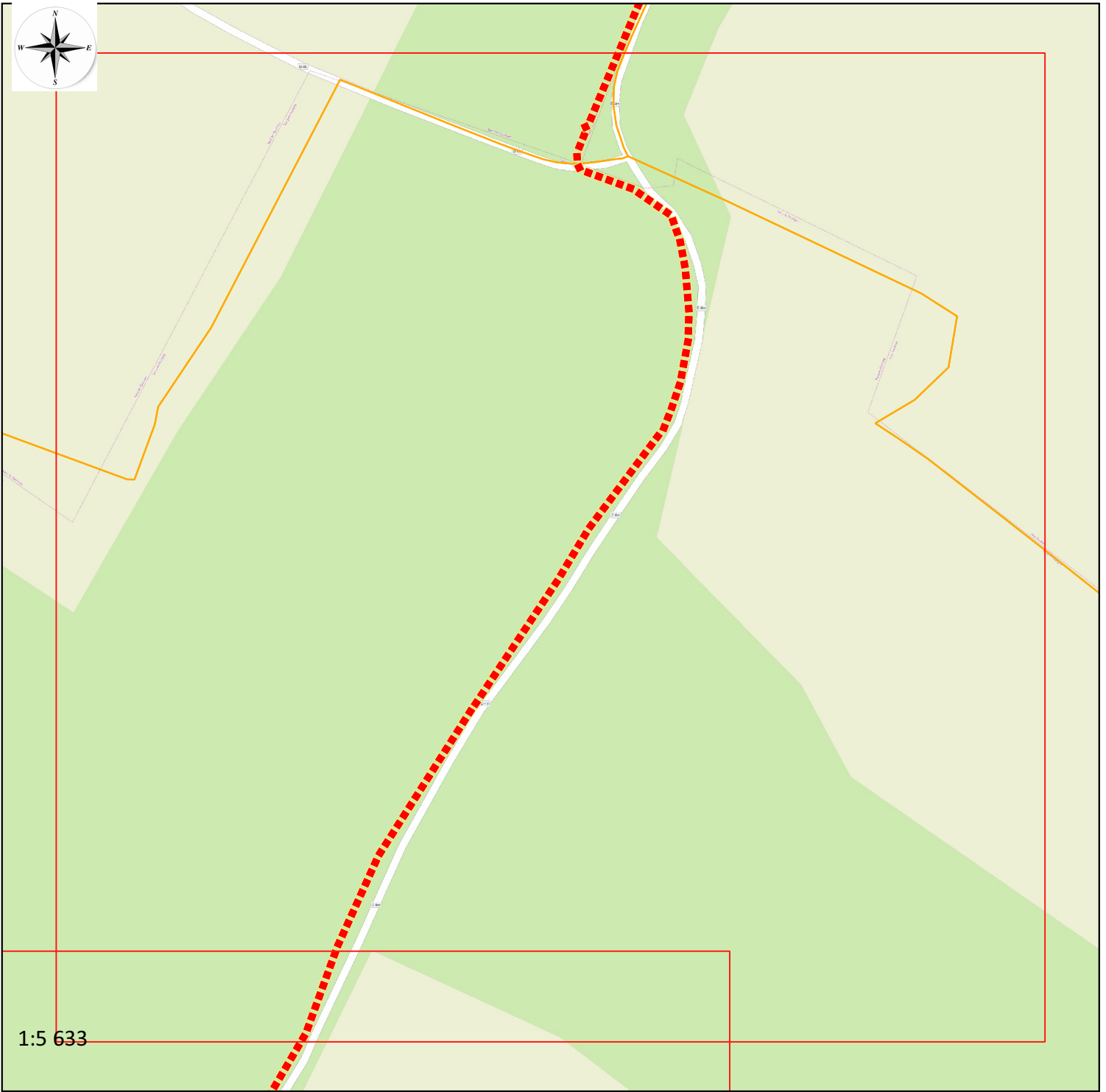
Chargé d'affaires Mission Aménagement numérique :

**M. Frédéric POURNIN
Tel : 03 80 63 67 12
e-courriel : frederic.pournin@cotedor.fr**

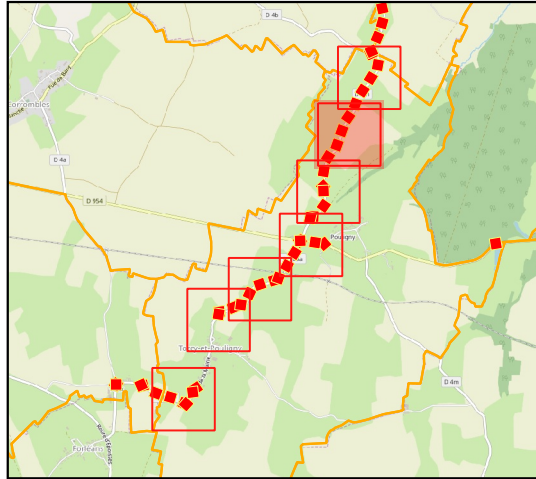
**Synoptique GC
D4m**



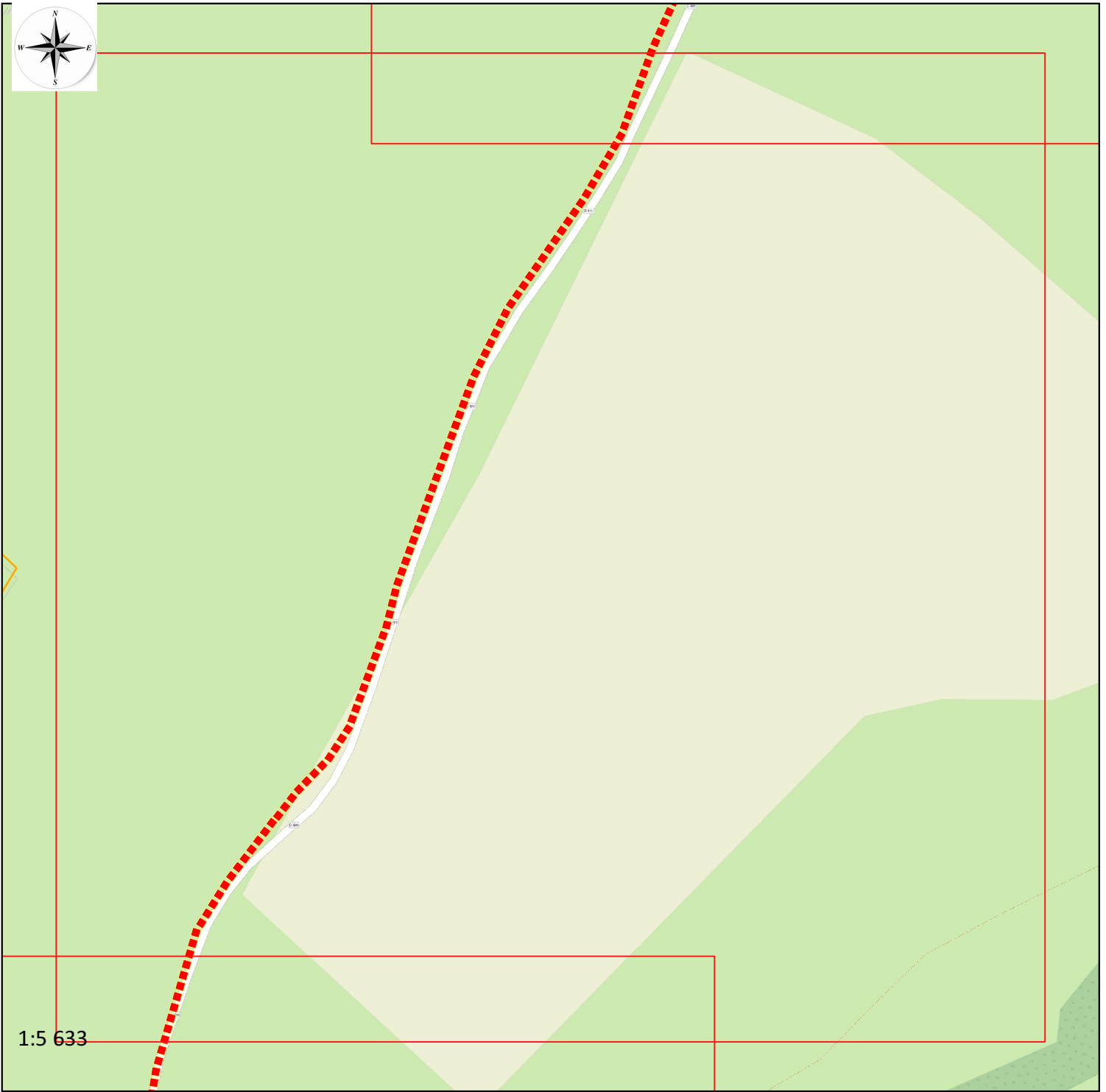
Légende :
PLAN GC
■■■■■
OpenStreetMap



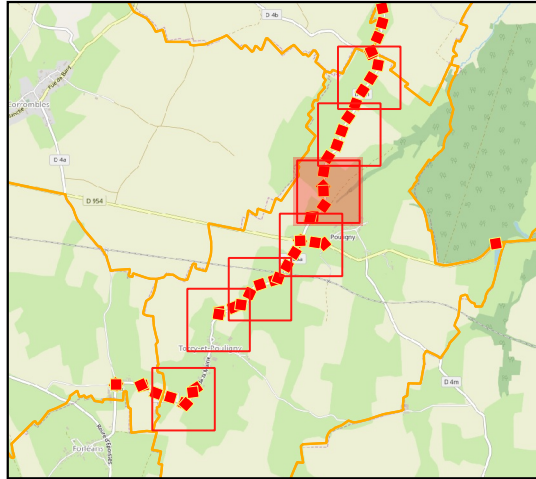
**Synoptique GC
D4m**



Légende :
PLAN GC
■■■■
OpenStreetMap



**Synoptique GC
D4m**

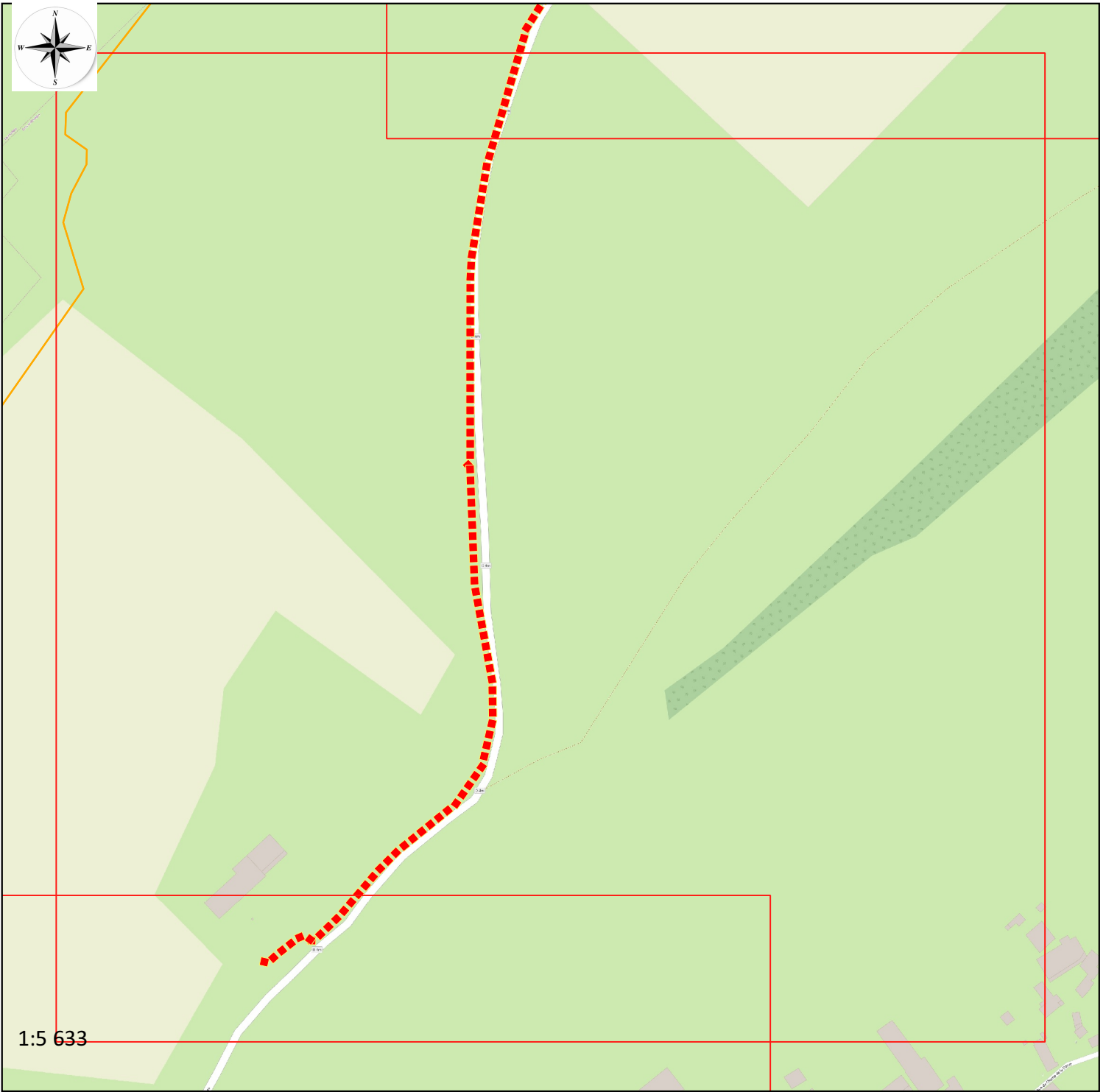


Légende :

PLAN GC

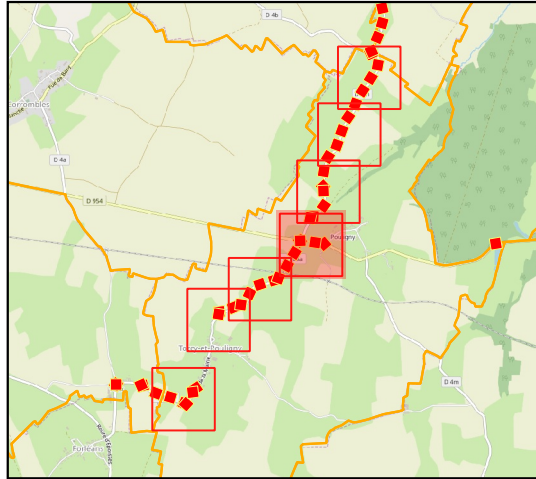


OpenStreetMap

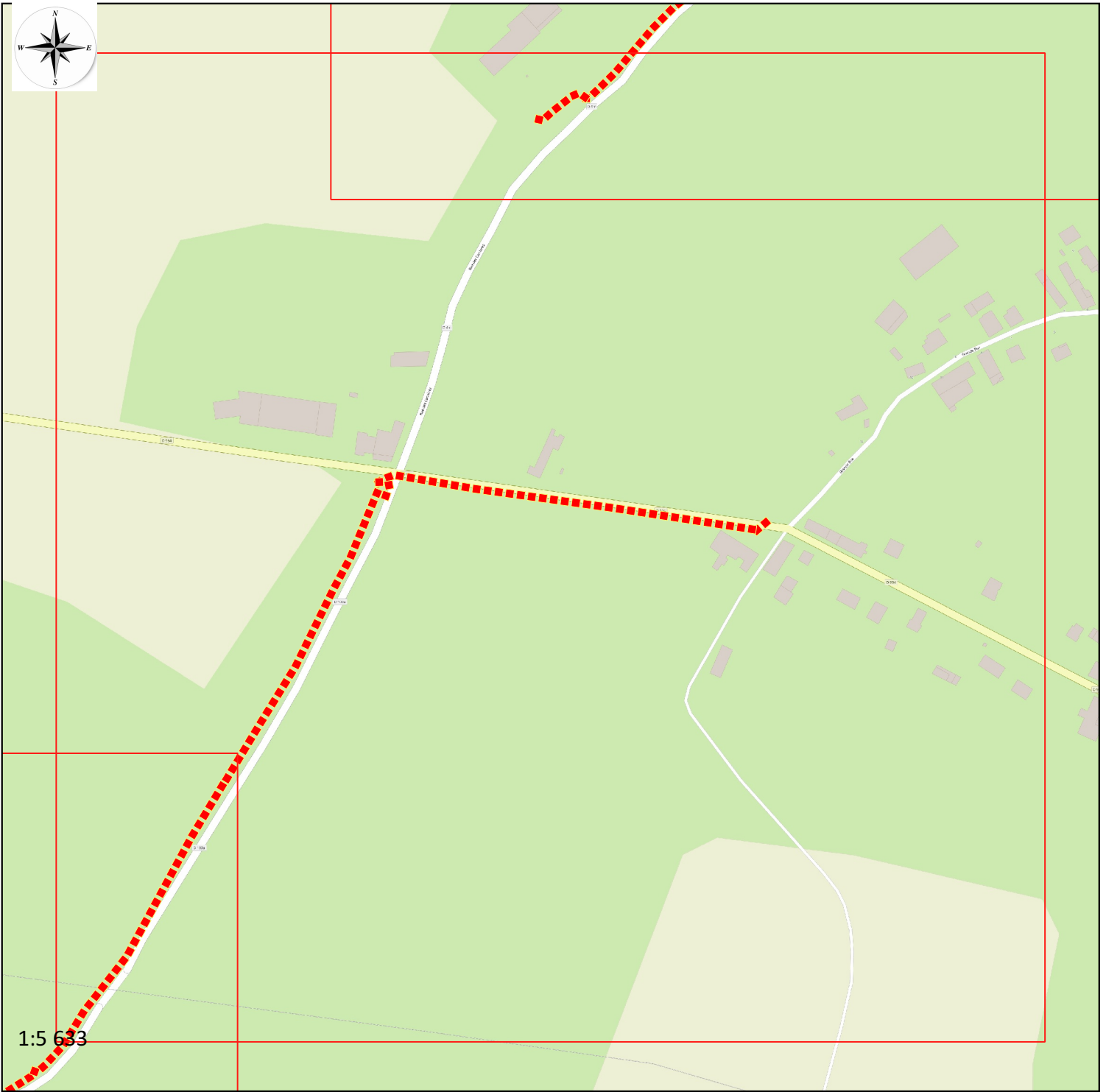


1:5 633

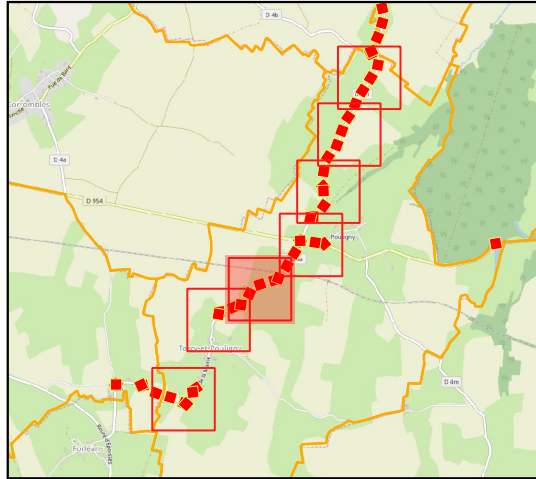
**Synoptique GC
D4m / D103a**



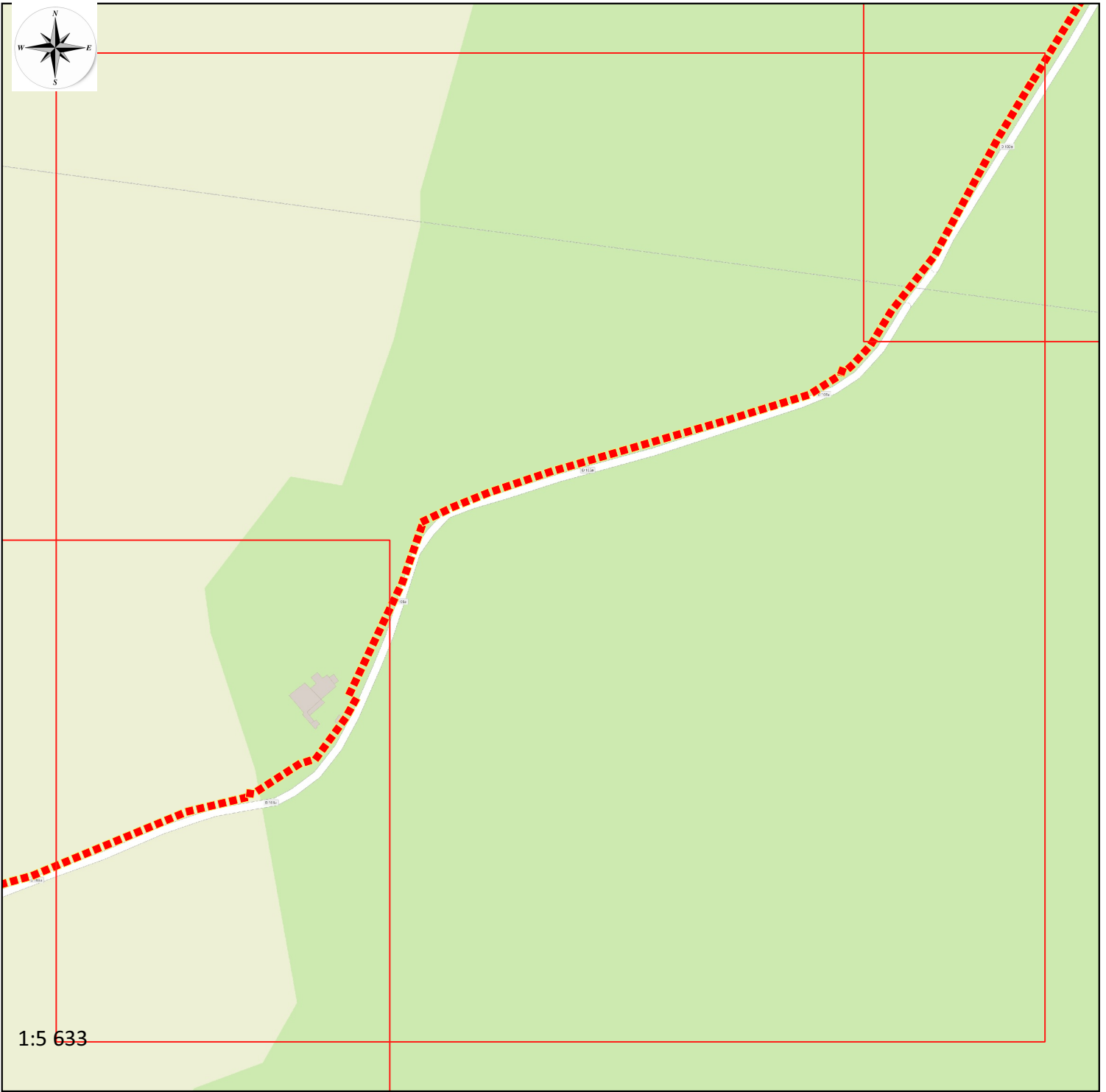
Légende :
PLAN GC
■■■■■
OpenStreetMap



**Synoptique GC
D103a**

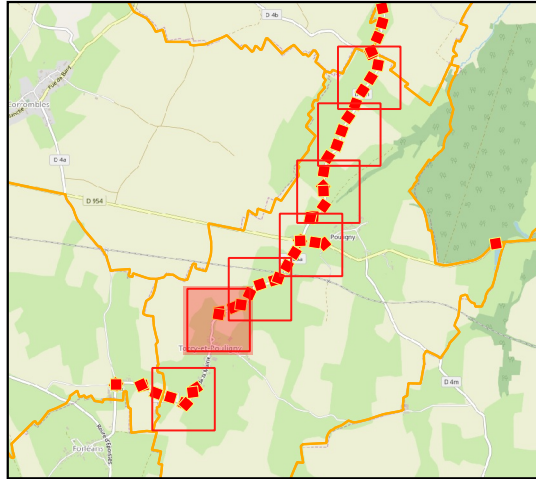


Légende :
PLAN GC
■■■■■
OpenStreetMap



1:5 633

Synoptique GC
D103a

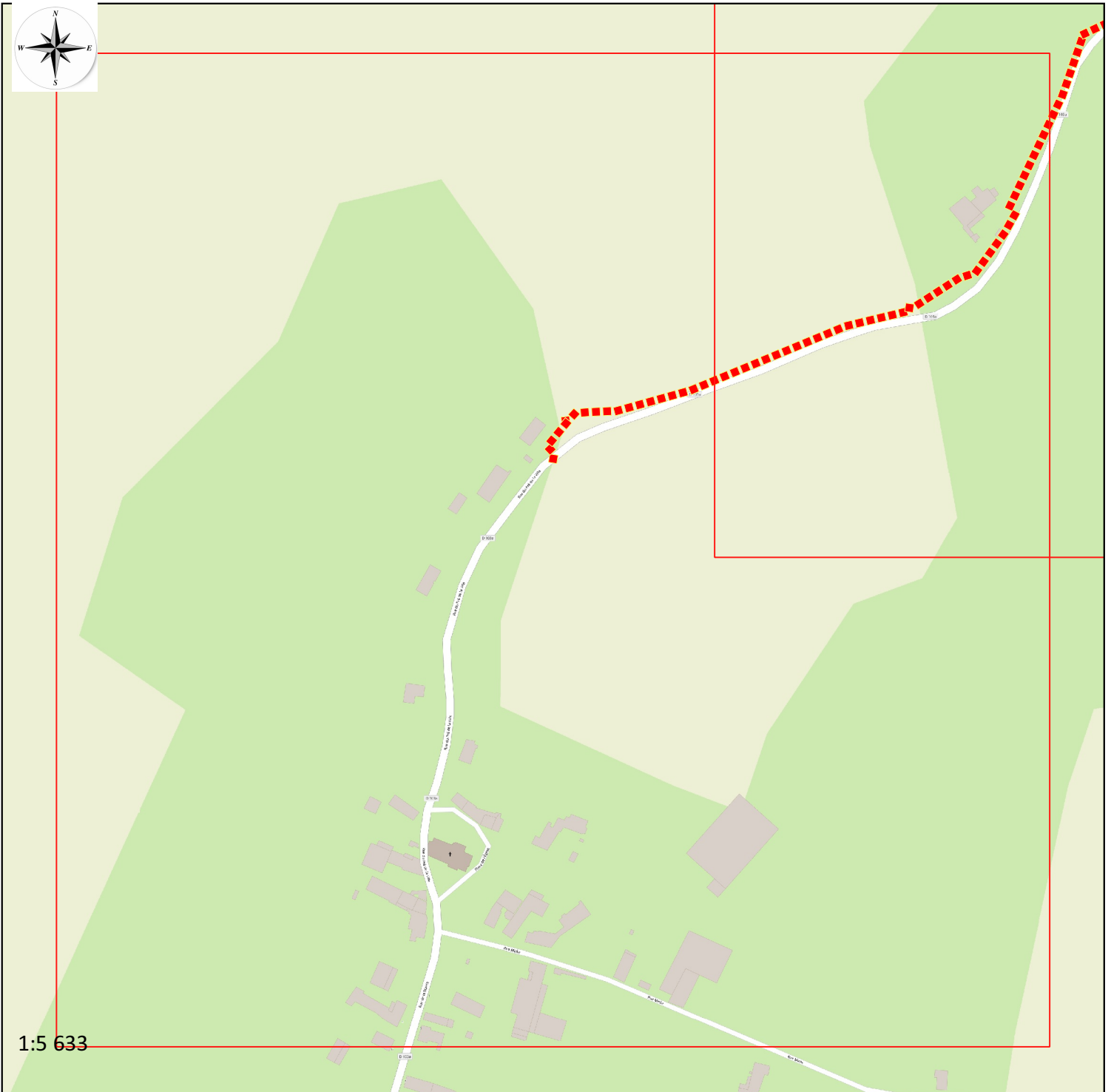
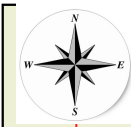


Légende :

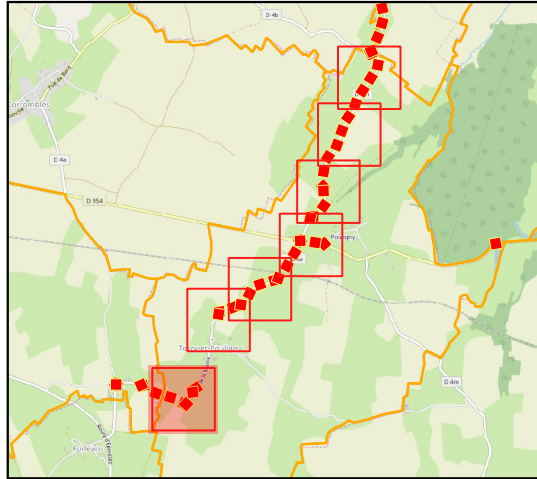
PLAN GC



OpenStreetMap



**Synoptique GC
D103a**



Légende :

PLAN GC



OpenStreetMap

